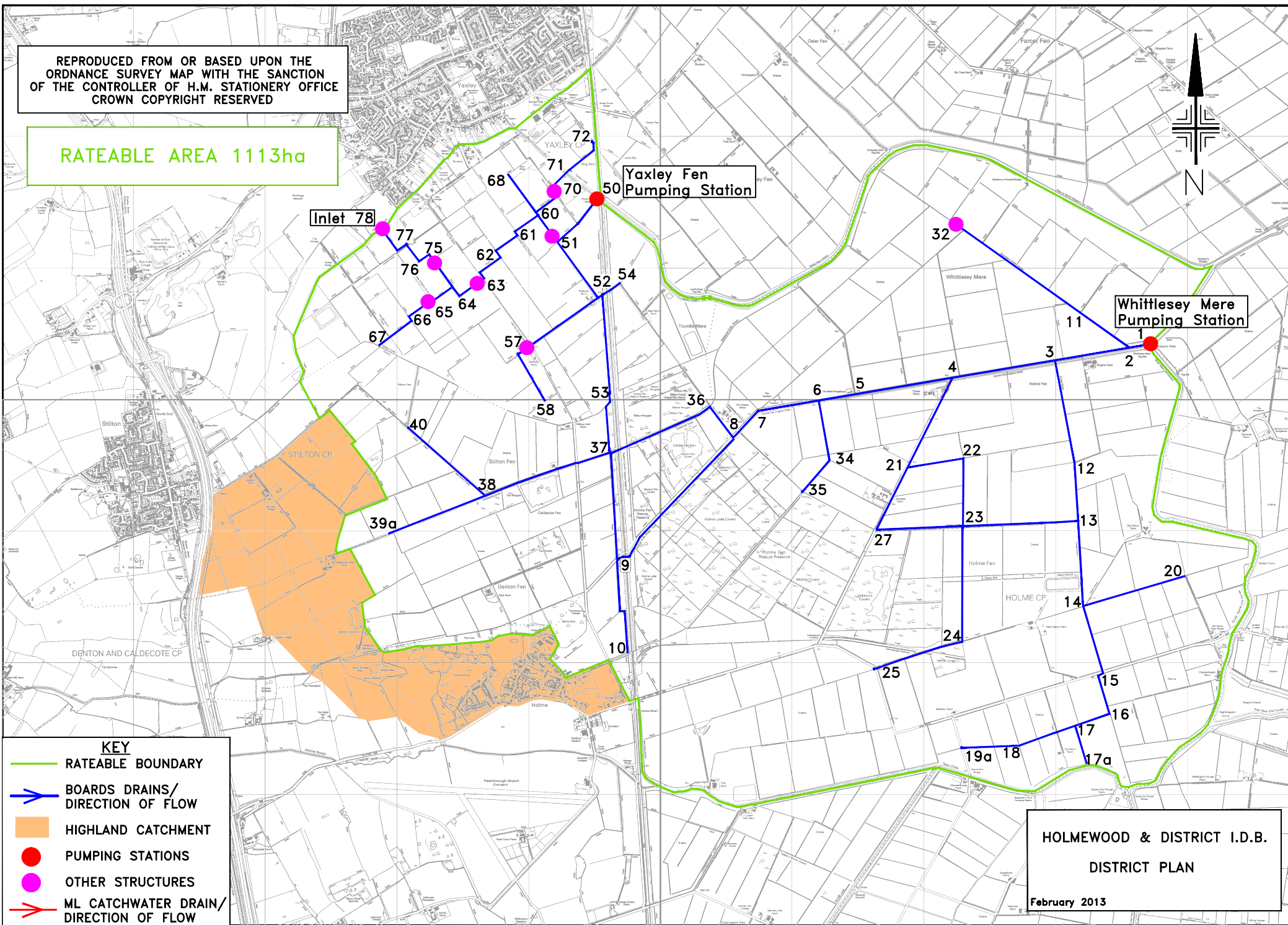








REPRODUCED FROM OR BASED UPON THE
ORDNANCE SURVEY MAP WITH THE SANCTION
OF THE CONTROLLER OF H.M. STATIONERY OFFICE
CROWN COPYRIGHT RESERVED

RATEABLE AREA 1113ha



KEY

-  RATEABLE BOUNDARY
-  BOARDS DRAINS/
DIRECTION OF FLOW
-  HIGHLAND CATCHMENT
-  PUMPING STATIONS
-  OTHER STRUCTURES
-  ML CATCHWATER DRAIN/
DIRECTION OF FLOW

HOLMEWOOD & DISTRICT I.D.B.
DISTRICT PLAN
February 2013