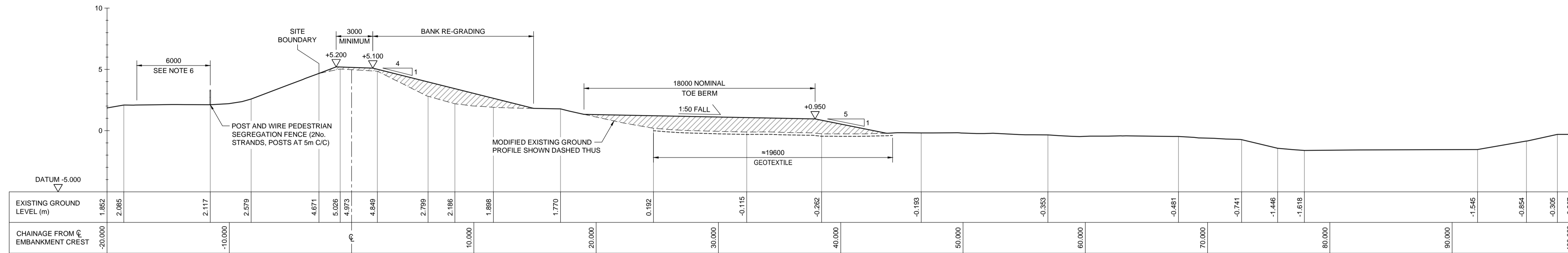
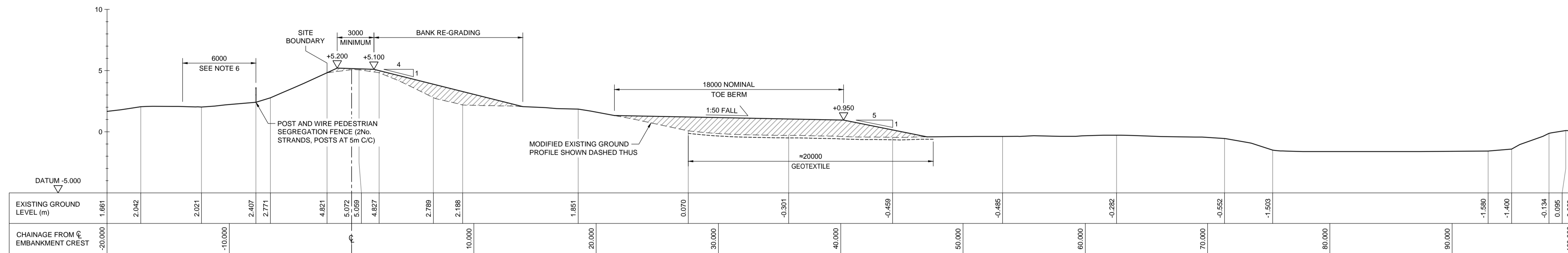


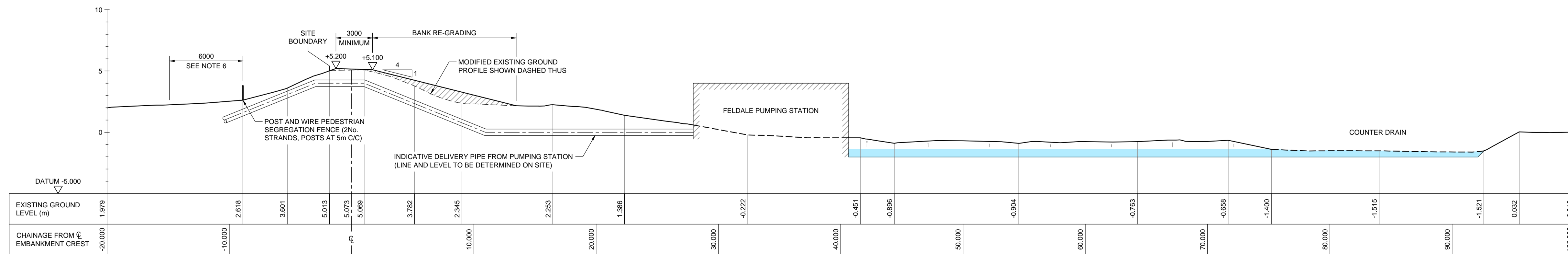
SECTION AT Ch.10185m
SCALE 1:200



SECTION AT Ch.10385m
SCALE 1:200



SECTION AT Ch.10585m
SCALE 1:200



SECTION AT Ch.10785m
SCALE 1:200

- NOTES**
- ALL DIMENSIONS ARE IN MILLIMETRES UNLESS NOTED OTHERWISE.
 - ALL LEVELS ARE IN METRES RELATIVE TO ORDNANCE DATUM NEWLYN.
 - ALL MATERIALS AND WORKMANSHIP WILL BE DEFINED IN THE SPECIFICATION UNLESS NOTED OTHERWISE.
 - BURIED SERVICE POSITIONS:** SERVICE INFORMATION ON THIS DRAWING HAS BEEN OBTAINED FROM STATUTORY RECORDS FROM THE RELEVANT SERVICE PROVIDER. IN ADDITION AREAS HAVE BEEN SURVEYED USING GPR AND CARRIED OUT BY ZETICA LTD. DURING MARCH 2013. THE CONTRACTOR IS TO ARRANGE FOR THEIR OWN SERVICES INVESTIGATION WORKS PRIOR TO COMMENCING CONSTRUCTION IN EACH AREA.
 - EXISTING GROUND PROFILES BASED ON LOW LEVEL LIDAR CARRIED OUT BY FUGRO BKS DURING DECEMBER 2011.
 - 6m WIDE WORKING AREA FOR CONSTRUCTION OF TEMPORARY PUBLIC FOOTPATH DIVERSION AT TOE OF EXISTING EMBANKMENT WITH A 3m WIDE MOWED PATH.
 - MATERIAL ARISING FROM BENCHING SHALL BE RE-USED WITHIN THE TOE BERM ONLY.

LEGEND

- BANK STABILISATION WORKS
- EXISTING WATER COURSE / DRAIN

UNFINISHED
DRAWING

D1	28.10.13	ISSUED TO INTERNAL DRAINAGE BOARD FOR INFORMATION	AW	HA	-
REV	DATE	DESCRIPTION	BY	CHK	APP

CLIENT

PROJECT
RESERVOIRS WHITTLESEY
WASHES PMF WORKS

TITLE
YEAR 2+ WORKS
POPLAR HOUSE TO BASSENHALLY
GENERAL SECTIONS
SHEET 7 OF 9

Rightwell House, Brinton
Peterborough, PE3 8DW
Tel: 44(0)1733 334455
Email: info.peterborough@rhdhv.com
Website: www.royalhaskoningdhv.com

DRAWN	AW	CHECKED	HA	APPROVED	-
DATE	AUG '13	SCALE	AT A1	AS SHOWN	REF: 9W3627-1216.dwg
DRAWING No.	9W3627-1216				REVISION
					D1